





This Geographic Information System (GIS) product is for informational purposes only, and is not suitable for legal, engineering or surveying purposes. The product is not based on an on-the-ground survey, and represents only the approximate relative location of property and jurisdictional boundaries. This GIS product was generated internally by the Wichita-Wilbarger 9-1-1 District and is not a commercial product. This GIS product and associated data are public information, and all confidential information has been removed. No guarantee or warranty, express or implied, is given for the accuracy, availability, completeness, or applicability of the GIS product and associated data, and no liability is assumed. A requestor, user, or any other person or entity in receipt of this GIS data acknowledges and accepts all limitations and waives all claims that may arise out of the use of this GIS product, and acknowledges that the Wichita-Wilbarger 9-1-1 District has no liability for the accuracy of this GIS product.

WICHITA COUNTY JP & CONSTABLE PRECINCT BOUNDARIES

WICHITA-WILBARGER 9-1-1 DISTRICT
906 TRAVIS ST
WICHITA FALLS, TEXAS 76301
940-723-8225

JP & CONSTABLE LEGEND	
	PRECINCT 1
	PRECINCT 2
	PRECINCT 3
	PRECINCT 4

